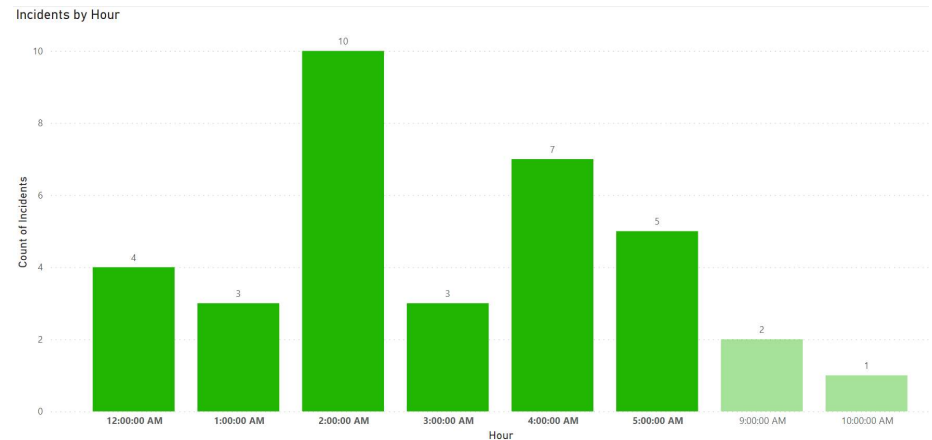
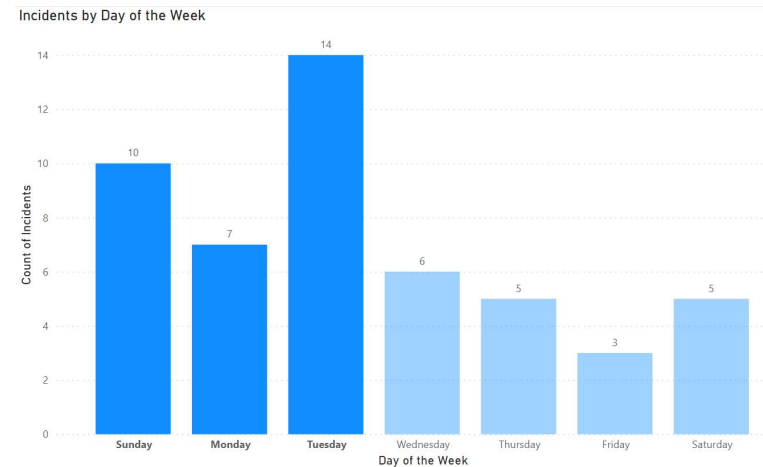


Survey Summary

- **50** Incidents Reported
- **42%** Reported to Police
- **86%** Vehicle entered
- **44%** Theft occurred
- **6** vehicles stolen
- Common items removed
 - Wallets
 - Cash
 - Glove box entry

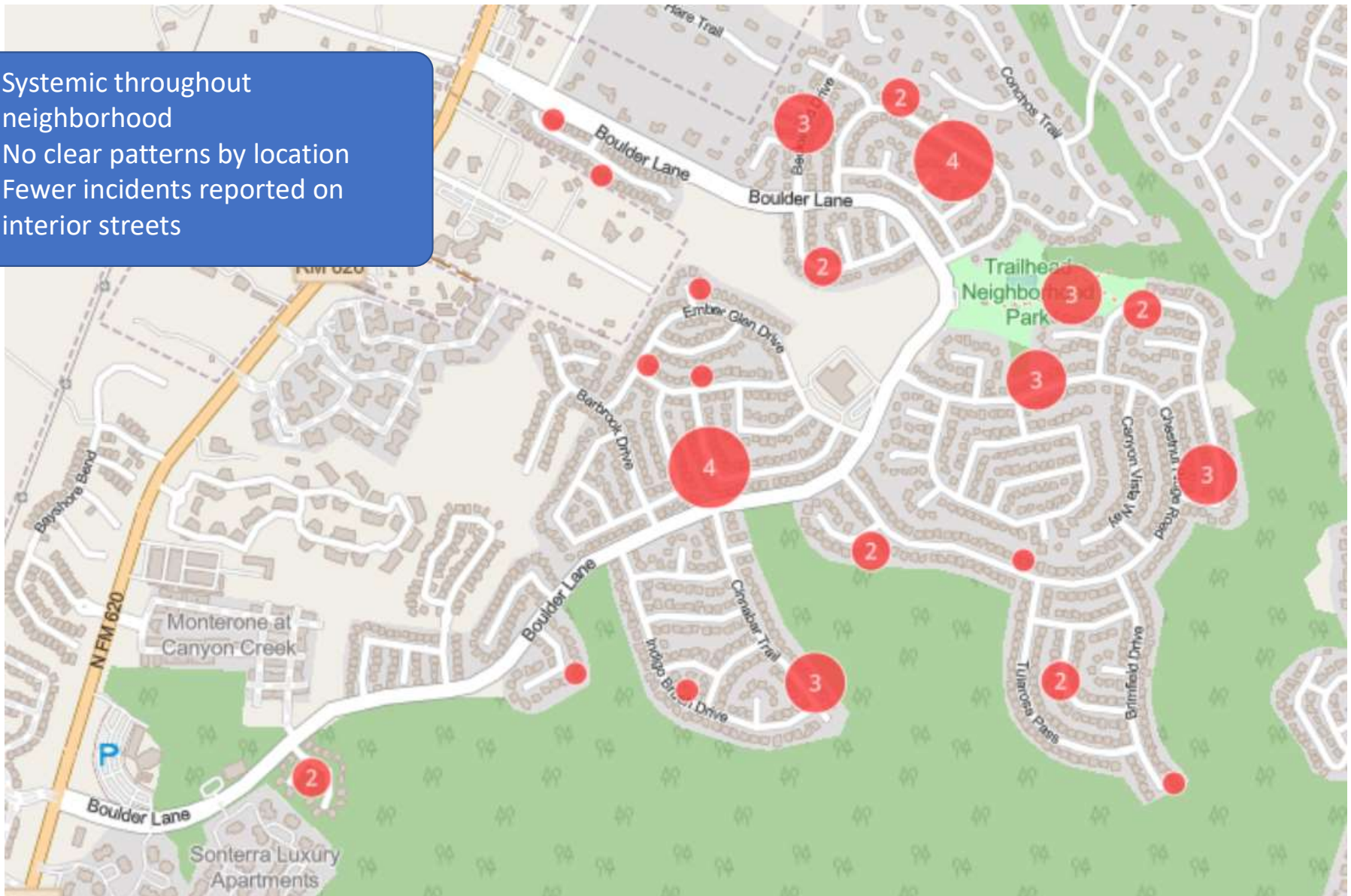


91% between 12am and 6am



62% on Sun, Mon, Tues

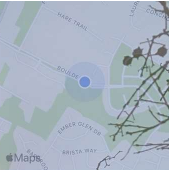
- Systemic throughout neighborhood
- No clear patterns by location
- Fewer incidents reported on interior streets



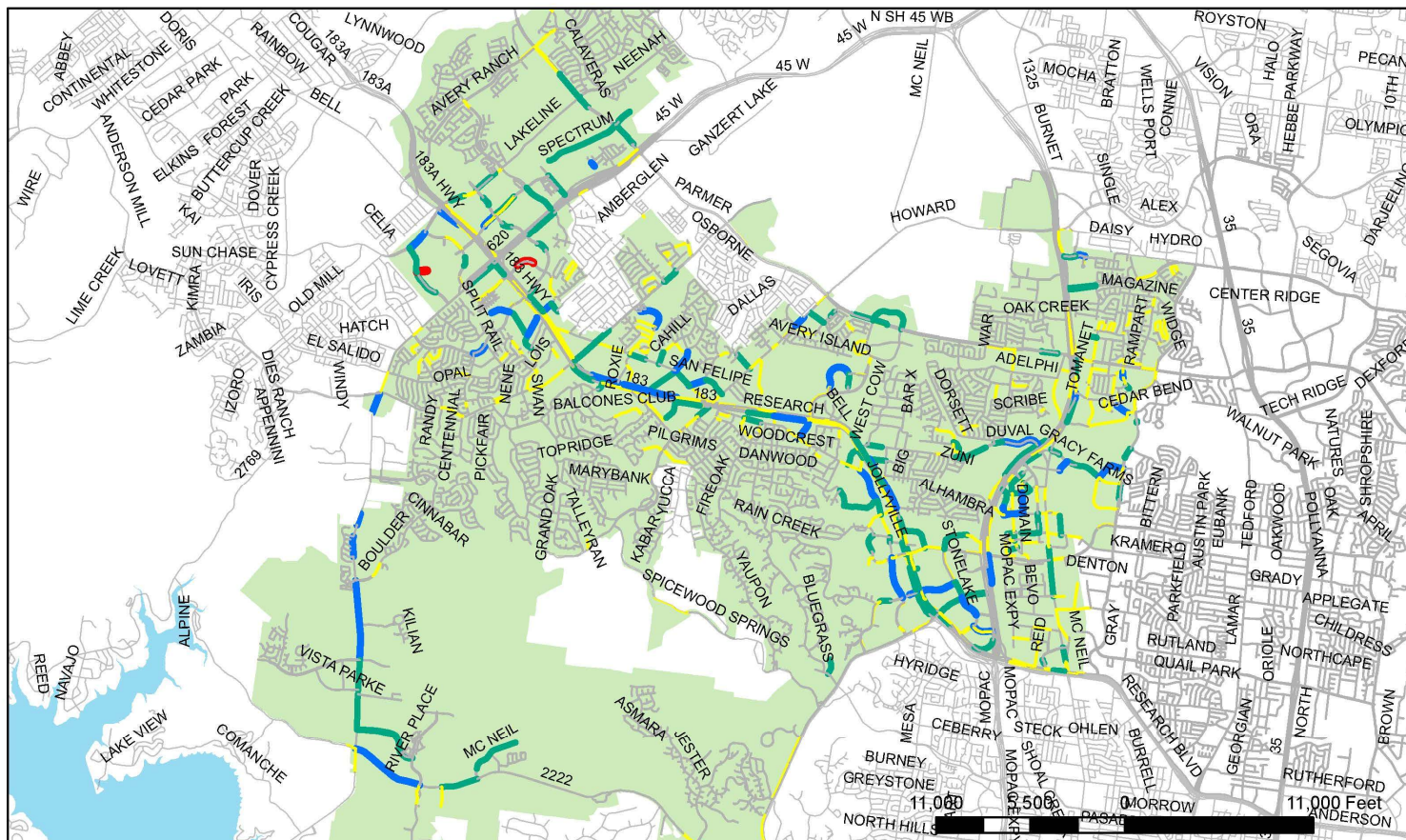
Street Light Summary

- 73 Street lights reviewed
- 21 lights require service (29%)
 - 8 lights out
 - 3 lights intermittent
 - 10 lights obscured
- Reported to City of Austin
- List provided to Council Member Kelly's office
- Submitted to PEC

10/20/21, 7:24 AM
30.4409° N, 97.8271° W
11300-11398 Boulder Ln
Austin TX 78726
United States



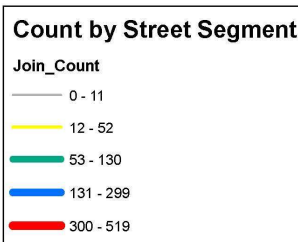
Oct 27, 2021 9:51:08 PM
10300 Utica Lane
Austin
Travis County
Texas



ADAM: Evidence Based Policing
 January 2017-December 2019
 Three years Part I Violent & Part I Property Crimes
 & Part II Crimes



PLANNING AND RESEARCH ANALYSIS UNIT



Date Saved: 2/6/2020
 Created by: AP 4482

This map was created by the Planning and Research Analysis Unit of the Austin Police Department for the sole purpose of the geographic display of crime. No warranty is made with regards to its accuracy or completeness. Map was created using ESRI ArcGIS ArcInfo 10.3.1. Data is projected using North American Datum 1983, Texas State Plane Central. Units are measured in US Feet. Data sources: Austin Police Department, City of Austin Corporate GIS.